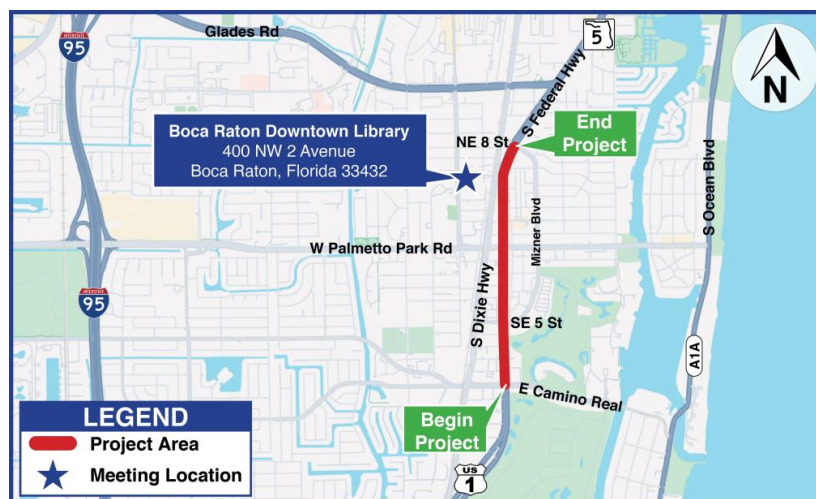




Florida Department of
TRANSPORTATION

State Road (SR) 5/US 1 from East Camino Real to NE 8 Street/NE Mizner Boulevard Bike Lane and Sidewalk Improvement Project Financial Project ID: 438386-5-52-01

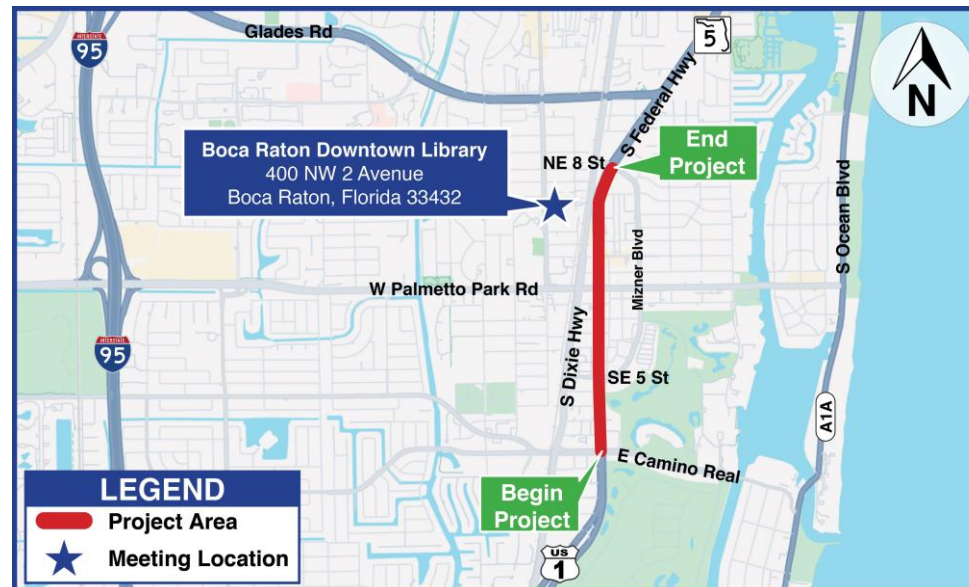


PUBLIC MEETING
WEDNESDAY, JUNE 4, 2025
THE PRESENTATION WILL BEGIN AT 6:00 PM



Florida Department of
TRANSPORTATION

State Road (SR) 5/US 1 from East Camino Real to NE 8 Street/NE Mizner Boulevard Bike Lane and Sidewalk Improvement Project Financial Project ID: 438386-5-52-01



PUBLIC MEETING
WEDNESDAY, JUNE 4, 2025

Meet the Team



Vanita Saini, P.E.
FDOT Project Manager
FDOT District Four



Frank Panellas, P.E.
Project Manager/Engineer of Record
TRACE Consultants Inc.



Diego Espitia, P.E.
Project Engineer
TRACE Consultants Inc.



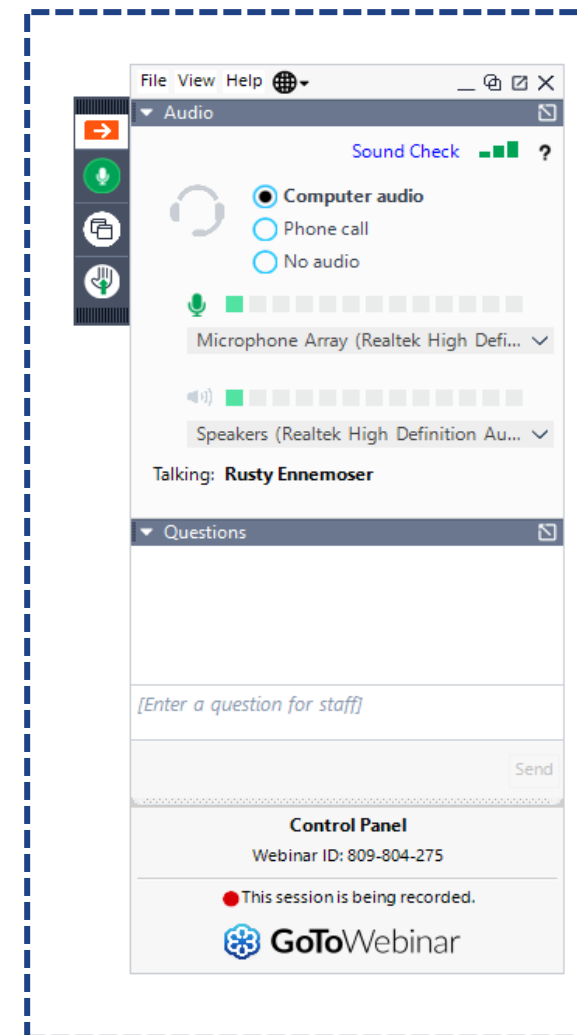
Walna Calixte
Community Outreach Specialist
Infinite Source Communications Group

Agenda

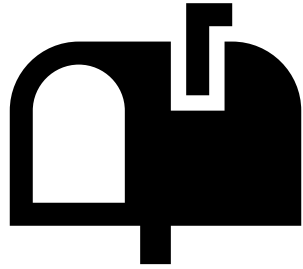
- 1. Technical Information and Public Meeting – Public Notice**
- 2. Non-Discrimination Policy and Rules of Engagement**
- 3. Project Location and Project Overview**
- 4. Existing Roadway and Existing Typical Section**
- 5. Proposed Typical Section and Proposed Improvements**
- 6. Construction Impacts**
- 7. Project Schedule and Cost**
- 8. Questions and Answers**
- 9. Closing and Contact Information**

Technical Information and Public Meeting – Public Notice

Technical Information




Public Meeting - Public Notice



Property owner/tenant letters



Emails to project contacts list



Florida Administrative Register



Social media

Non-Discrimination Policy and Rules of Engagement

Non-Discrimination Policy



The Florida Department of Transportation is required to comply with various non-discrimination laws and regulations, including **Title VI of the Civil Rights Act of 1964**.

Public participation is solicited without regard to race, color, national origin, age, sex, religion, disability, or family status. Persons wishing to express concerns relative to FDOT compliance with Title VI may do so by contacting:

For questions or concerns, you may contact either:

District Four

Sharon SinghHagyan

District Four Title VI Coordinator

 3400 West Commercial Boulevard
Fort Lauderdale, Florida 33309

 (954) 777-4190

 (866) 336-8435, Ext. 4190 (Toll Free)

 sharon.singhhagyan@dot.state.fl.us

Tallahassee Office

Stefan Kulakowski

State Title VI Coordinator

 605 Suwannee Street, MS 65
Tallahassee, Florida 32399

 (850) 414-4742

 (866) 374-3368, Ext. 4742 (Toll Free)

 stefan.kulakowski@dot.state.fl.us

Rules of Engagement



- This Public Meeting is being recorded.
- If you experience technical difficulties, please contact **1-800- 418-0524** so that a member of our technical support team may assist you.
- All **Virtual** attendees **will remain muted** throughout the Meeting.
- **Virtual** attendees are also welcome to submit any questions/comments using the GoToWebinar control panel at any time or use the “**Raise Hand**” button on your control panel and a member of our team will respond/unmute you during the open discussion.
- All **in-person** attendees are welcome to submit a question or comment by forming a line after the presentation, during the open discussion.
- If you are participating via Telephone and have questions/comments, feel free to submit them to **FDOT Project Manager Vanita Saini, P.E., via email at Vanita.Saini@dot.state.fl.us** after the meeting and a response will be provided.

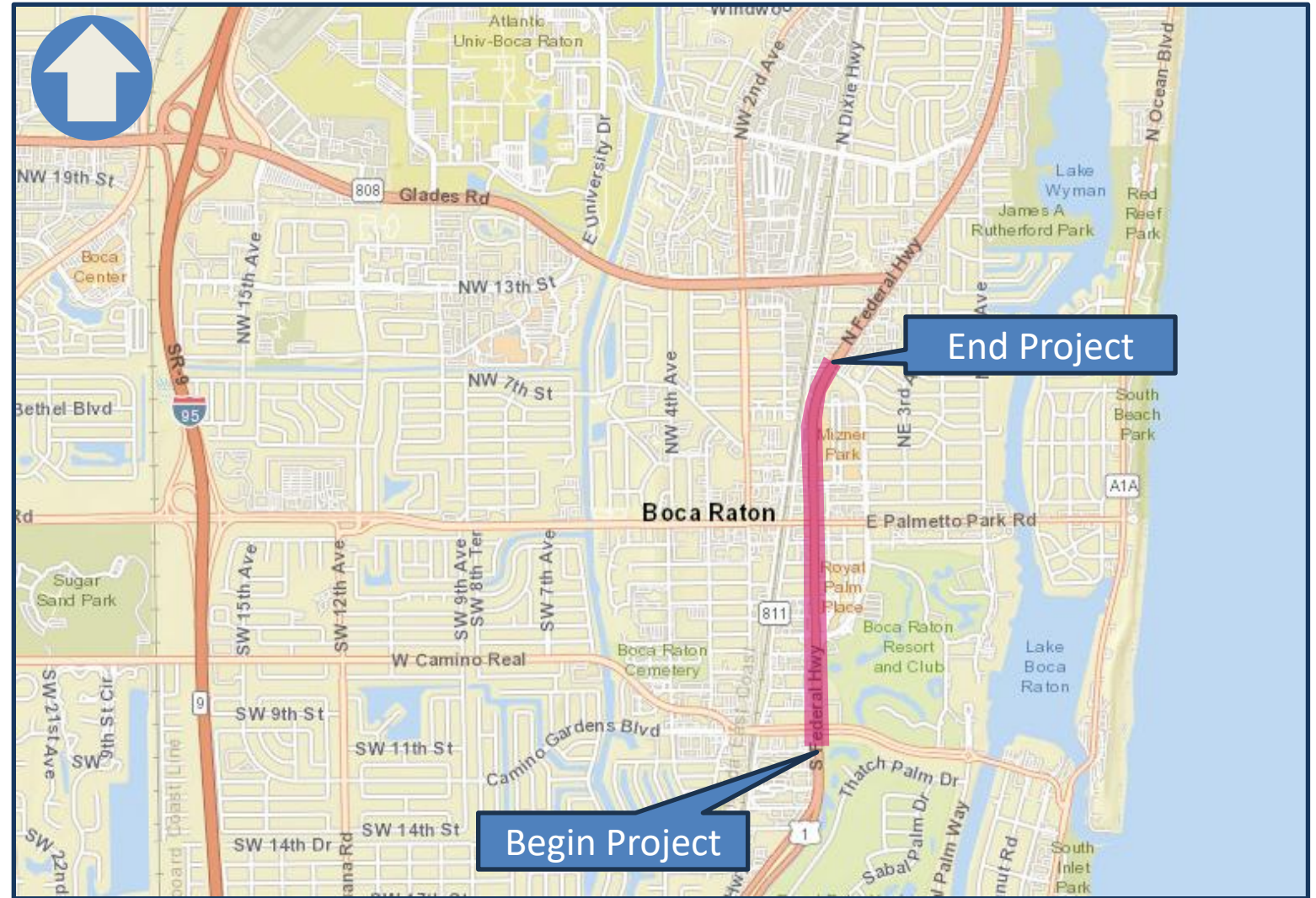
Project Location and Project Overview

Project Location

Bike Lane/Sidewalk Project:

State Road (SR) 5/US 1
from East Camino Real to
NE 8 Street/NE Mizner Boulevard

Total Project Length: 1.3 miles



Project Overview

Existing Roadway:

- 6-Lane section from East Camino Real to SE 5 Street/SE Mizner Boulevard
- 4-Lane section from SE 5 Street/SE Mizner Boulevard to NE 8 Street/NE Mizner Boulevard

Project Length: 1.3 Miles

Municipalities:

- City of Boca Raton

Existing Roadway and Existing Typical Section

Existing Roadway

US 1 from East Camino Real to SE 5 Street/SE Mizner Boulevard



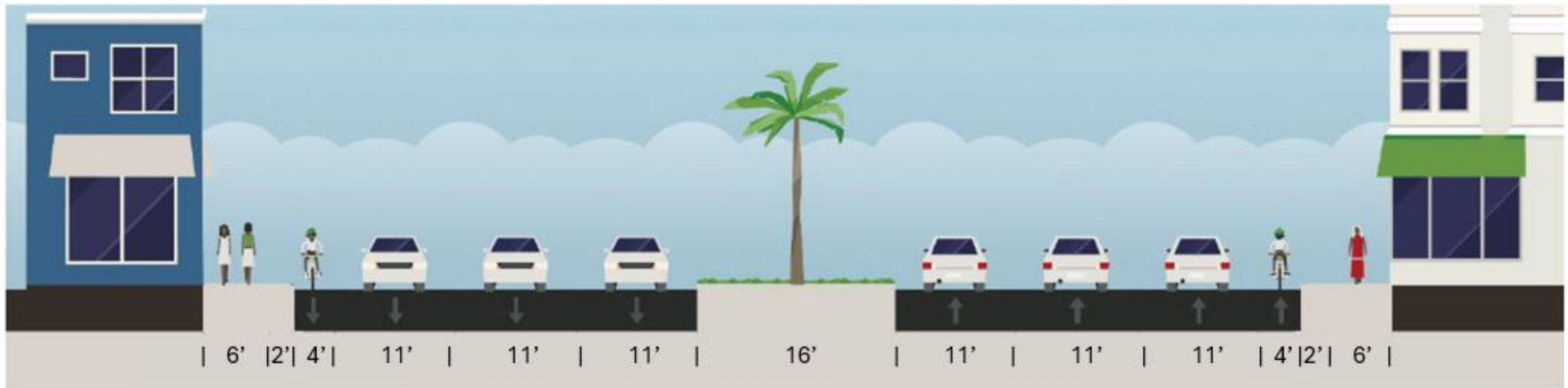
Existing Roadway

US 1 from SE 5 Street/SE Mizner Boulevard to NE 8 Street/NE Mizner Boulevard



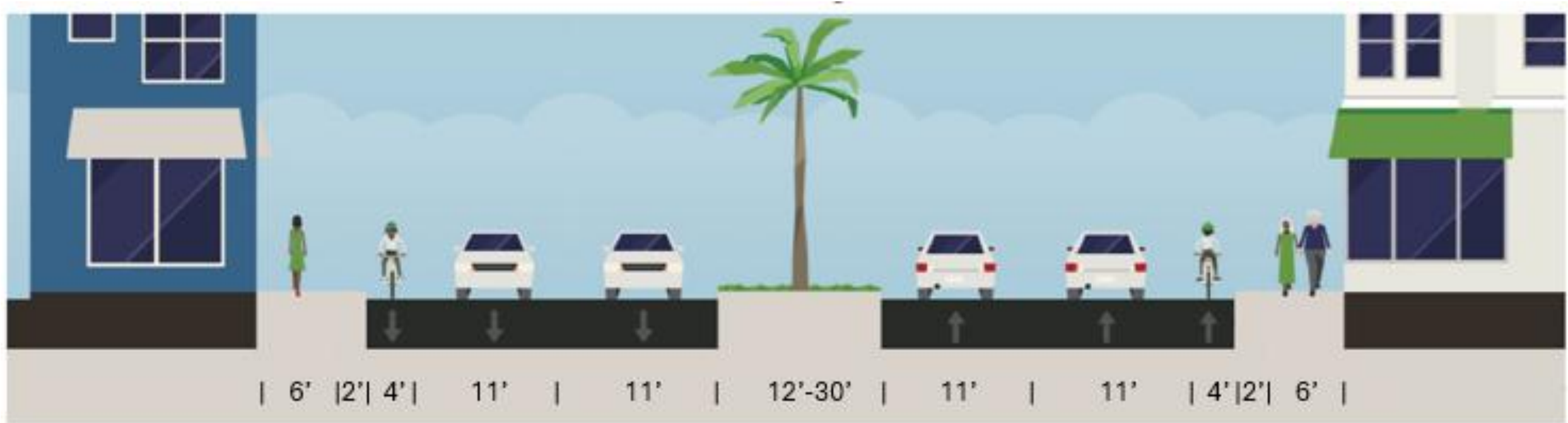
Existing Typical Section

US 1 from East Camino Real to SE 5 Street/SE Mizner Boulevard



Existing Typical Section

US 1 from SE 5 Street/SE Mizner Boulevard to NE 8 Street/NE Mizner Boulevard



Existing Conditions

East Camino Real to SE 5 Street/SE Mizner Boulevard



Existing Conditions

SE 5 Street/SE Mizner Boulevard to NE 2 Street



Existing Conditions

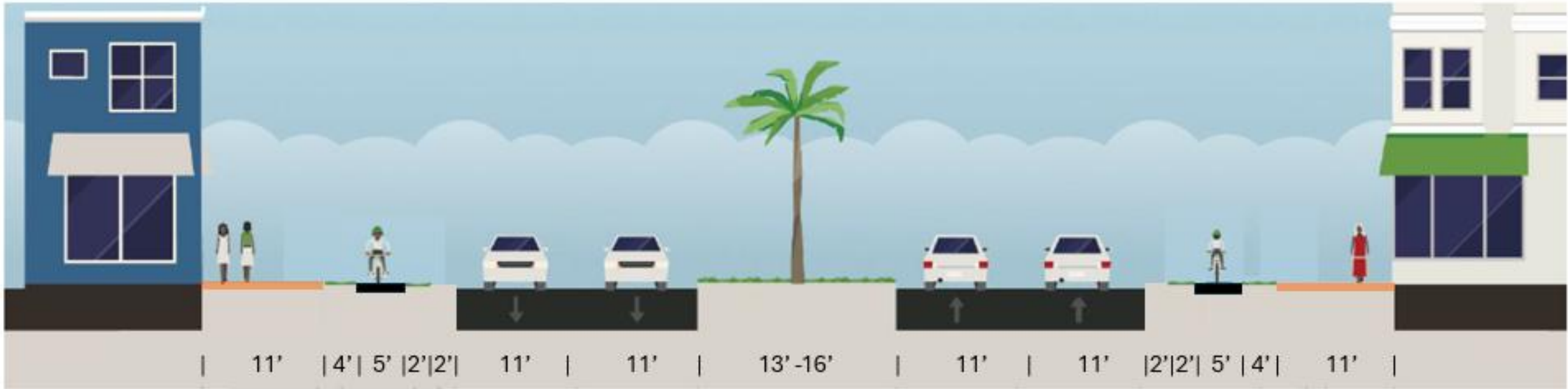
NE 2 Street to NE 8 Street/NE Mizner Boulevard



Proposed Typical Section and Proposed Improvements

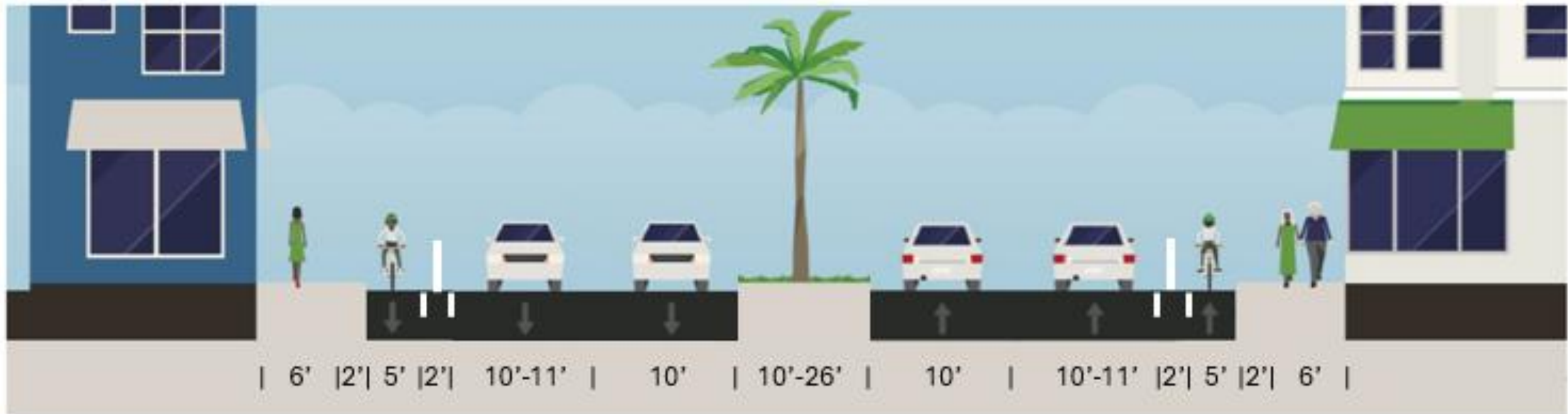
Proposed Typical Section

US 1 from East Camino Real to SE 5 Street/SE Mizner Boulevard



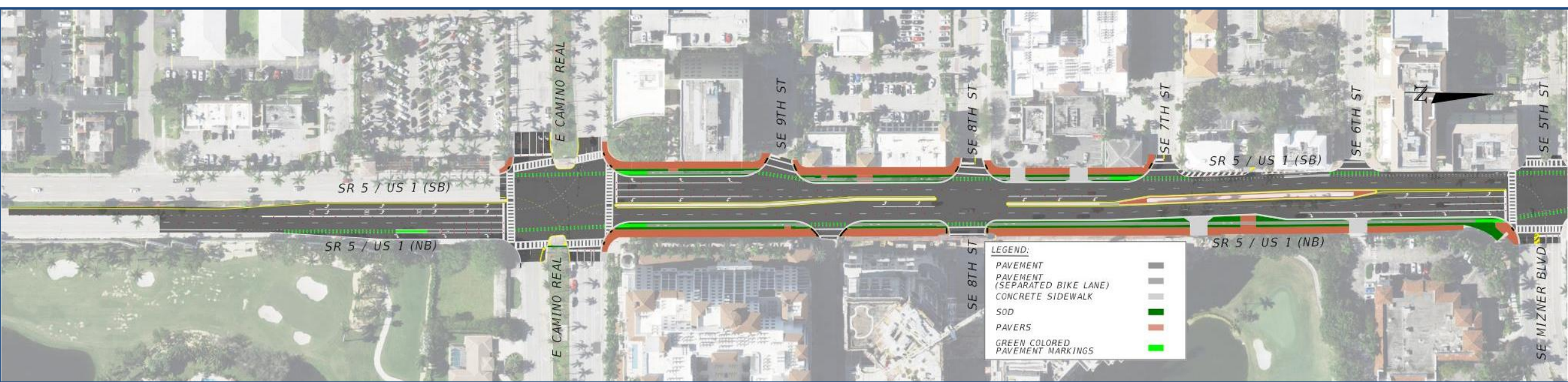
Proposed Typical Section

US 1 from SE 5 Street/SE Mizner Boulevard to NE 8 Street/NE Mizner Boulevard



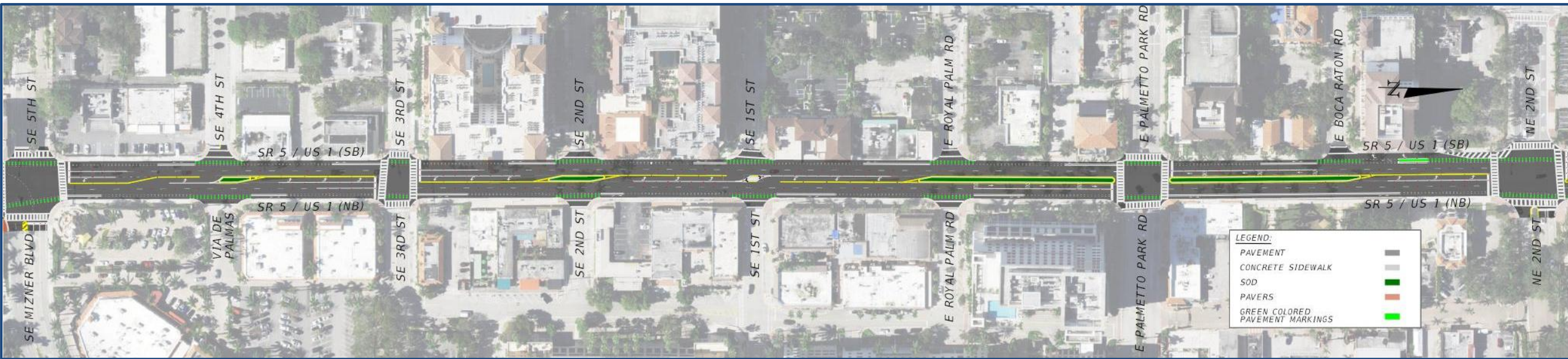
Proposed Lane Configuration

East Camino Real to SE 5 Street/SE Mizner Boulevard



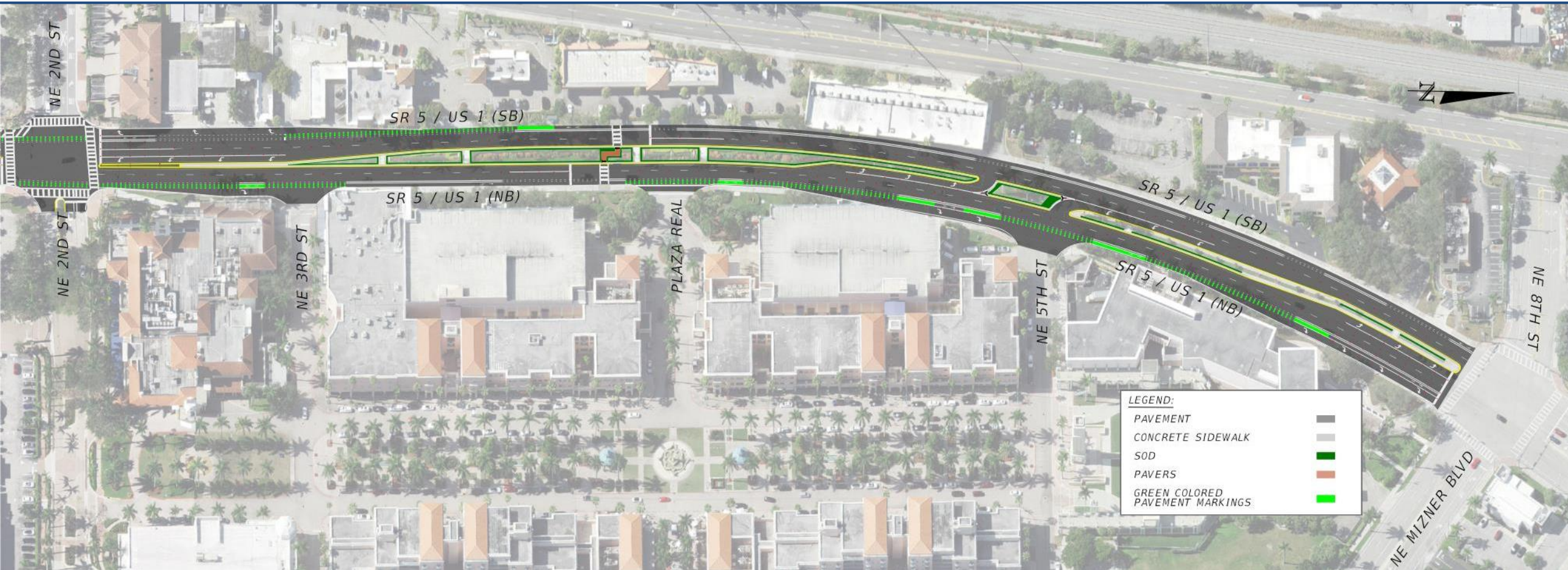
Proposed Lane Configuration

SE 5 Street/SE Mizner Boulevard to NE 2 Street



Proposed Lane Configuration

NE 2 Street to NE 8 Street/NE Mizner Boulevard



Proposed Improvements

From East Camino Real to SE 5 Street/SE Mizner Boulevard:

- Eliminate outside lane to provide wider sidewalk, landscape strip and separate bicycle lane
- Install concrete pavers at all areas of new sidewalk construction
- Curb and gutter reconstruction along new edge of pavement
- Drainage modification
- Mast arm replacement at East Camino Real
- Mill and resurface roadway
- Install new signing and pavement markings
- Upgrade existing pedestrian signal and push buttons to meet Manual on Uniform Traffic Control Devices (MUTCD) and Americans with Disabilities Act (ADA) requirements

Proposed Improvements

From SE 5 Street/SE Mizner Boulevard to NE 8 Street/NE Mizner Boulevard:

- Widen roadway into the median to provide buffered bicycle lanes along the outside
- Drainage modification
- Mill and resurface roadway
- Install new signing and pavement markings
- Upgrade existing pedestrian signal and push buttons to meet MUTCD and ADA requirements
- Install new signalized midblock crossing south of Plaza Real
- Upgrade decorative light poles to increase illumination at location of new midblock crossing

Signing and Pavement Markings

- Replace and upgrade signs and pavement markings to meet current standards and increase reflectivity
- Install high emphasis crosswalk markings at all signalized intersections
- Install green pavement markings to enhance safety at bicycle-vehicular conflict areas



Signalization Improvements

- Upgrade pedestrian push buttons to comply with ADA standards at signalized intersections
- Replace existing mast arm on east side of intersection of East Camino Real and US 1
- Provide new signalized midblock crossing south of Plaza Real




Lighting Improvements

- Upgrade decorative lighting to improve illumination at proposed location of new midblock crossing south of Plaza Real



Construction Impacts

- Work will be done in phases to reduce the impacts of construction on the community
- Temporary lane closures will be done during non-peak hours on non-event days
- Access to residences and businesses along with pedestrian traffic will be maintained during construction



Project Schedule and Cost

Estimated Construction Start

Summer 2026

Estimated Completion

Fall 2027

Estimated Construction Cost

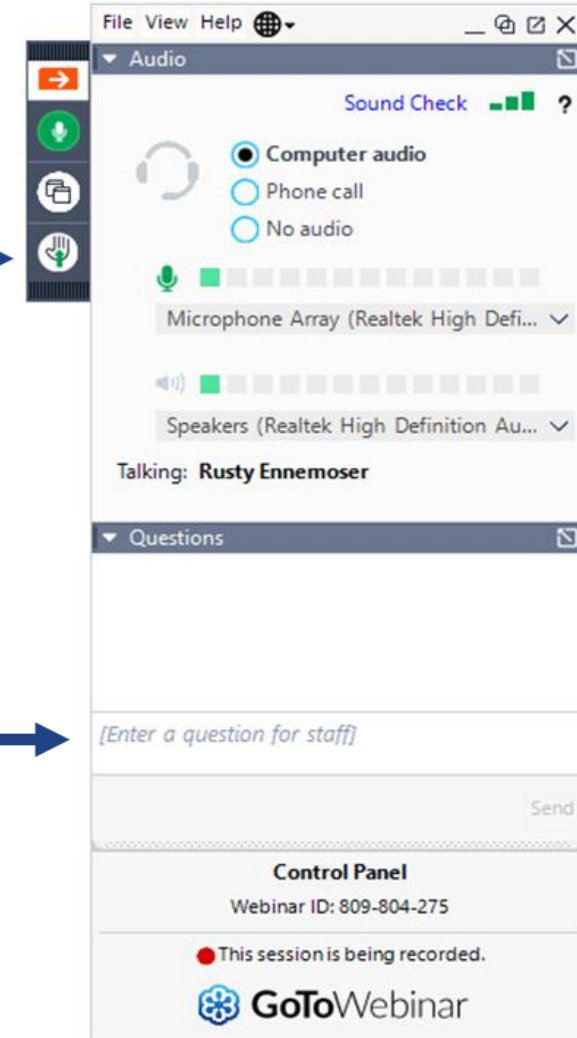
\$5.5 Million



Questions and Answers

Questions and Answers

- All **in-person** attendees are welcome to submit a question or comment by forming a line and standing on the designated markers as space permits.
- **Virtual** attendees are welcome to ask a question or provide a comment, by utilizing the question panel or “**Raise Hand**” button on the **GoToWebinar control panel**. Once your microphone is unmuted, please **provide your full name first and then your question/comment**. Your microphone will remain unmuted until the question/comment has been fully addressed
- If your question is not responded to during the open discussion, a response will be provided in writing following the public meeting.



Closing and Contact Information

Additional Comments/Questions



If your question was **not responded to during the event**, a response will be provided later.



All comments and questions are part of the **Public Record**.



A link to the **meeting recording** will be added to the project webpage.

For more project information visit: <https://tinyurl.com/438386-5-SR5Project>

Contact Information

If you have additional questions, please contact
Vanita Saini, P.E., – FDOT Project Manager at:

Vanita.Saini@dot.state.fl.us



3400 West Commercial Boulevard
Fort Lauderdale, FL 33309



(954) 777-4468 or
Toll Free: (866) 336-8435; Ext. 4468



Introducing the 2055 Florida Transportation Plan



SINGLE, OVERARCHING PLAN



**GUIDES FLORIDA'S
TRANSPORTATION FUTURE**



**FOUNDATION FOR FLORIDA'S
WORK PROGRAM**

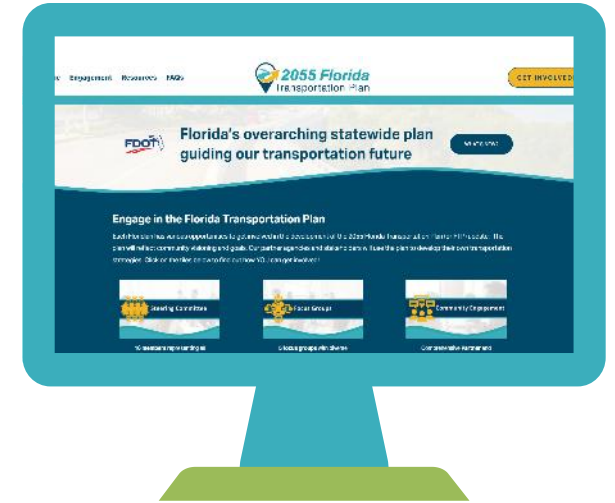


UPDATED EVERY 5 YEARS



**COLLABORATIVE EFFORT WITH
PUBLIC AND PRIVATE PARTNERS**

**Scan to
learn more!
FloridaFTP.com**



SAFE SUMMER TRAVEL MONTH





Thank you!
Please complete our exit survey!